

# **A12 Chelmsford to A120 widening scheme**

**TR010060**

## **2.9 GENERAL ARRANGEMENT PLANS**

**PART 5**

APFP Regulation 5(2)(o)

Planning Act 2008

Infrastructure Planning (Applications: Prescribed  
Forms and Procedure) Regulations 2009

Volume 2

August 2022

## Infrastructure Planning

### Planning Act 2008

# A12 Chelmsford to A120 widening scheme Development Consent Order 202[ ]

---

## GENERAL ARRANGEMENT PLANS PART 5




---

<b>Regulation Reference:</b>	Regulation 5(2)(o)
<b>Planning Inspectorate Scheme Reference</b>	TR010060
<b>Application Document Reference</b>	TR010060/APP/2.9
<b>Author:</b>	A12 Project Team, National Highways
















<b>Version</b>	<b>Date</b>	<b>Status of Version</b>
P01	August 2022	DCO Application

**LEGEND**













**BOUNDARIES**

-  ORDER LIMITS
-  ORDER LIMITS EXCLUSION ZONE
-  ADMINISTRATIVE BOUNDARY















**HIGHWAYS**

-  NEW OR REALIGNED PUBLIC HIGHWAY/ ROAD
-  NEW OR REALIGNED MAINTENANCE ACCESS / PRIVATE MEANS OF ACCESS
-  EXISTING PUBLIC RIGHT OF WAY
-  EXISTING CYCLE TRACK
-  EXISTING PUBLIC RIGHT OF WAY - STOPPED UP
-  NEW OR IMPROVED FOOTPATH / BRIDLEWAY
-  PROPOSED / IMPROVED CYCLE TRACK
-  PROPOSED / IMPROVED FOOTWAY
-  NEW PERMISSIVE PATH
-  PROPOSED CONTROLLED CROSSING
-  PROPOSED UNCONTROLLED CROSSING
-  PROPOSED TECHNOLOGY GANTRY (CANTILEVER)
-  PROPOSED TECHNOLOGY GANTRY
-  PROPOSED GANTRY MOUNTED DIRECTION SIGN
-  PROPOSED LIGHTING COLUMN

**ENGINEERING & CONSTRUCTION**











-  PROPOSED CONSTANT CUTTING
-  PROPOSED CONSTANT EMBANKMENT
-  PROPOSED MITIGATION EARTHWORKS
-  PROPOSED MITIGATION EARTHWORKS (BORROW PITS)
-  PROPOSED CARRIAGEWAY/ ROAD
-  PROPOSED FOOTWAY / HARDSTANDING / ISLAND
-  PROPOSED VERGE
-  NEW OR MODIFIED BRIDGE DECK
-  EXISTING BRIDGE DECK (TO BE RETAINED)
-  EXISTING BRIDGE DECK (TO BE DEMOLISHED)
-  PROPOSED RETAINING WALL
-  EXISTING RETAINING WALL

**DRAINAGE**

-  EXISTING CULVERT (TO BE RETAINED)
-  PROPOSED CULVERT - MINOR WATERCOURSE
-  EXISTING CULVERT (TO BE EXTENDED)
-  EXISTING CULVERT (TO BE ABANDONED)
-  PROPOSED WATERCOURSE DIVERSION (MAIN RIVER)
-  WATER FLOW DIRECTION
-  PROPOSED CUT-OFF DITCH (FILTER DRAIN IN SPATIAL CONSTRAINT AREA)
-  EXISTING DITCH / MINOR WATERCOURSE (TO BE RETAINED)
-  EXISTING DITCH / MINOR WATERCOURSE (TO BE REALIGNED)
-  EXISTING DITCH / MINOR WATERCOURSE (TO BE ABANDONED)
-  PROPOSED ATTENUATION POND (WITH OUTFALL CONNECTION)
-  PROPOSED UNDERGROUND STORAGE UNITS
-  PROPOSED FLOOD MITIGATION AREA
-  PROPOSED FLOOD BUND

**ENVIRONMENT**

**EXISTING**

-  EXISTING OPEN WATER
-  EXISTING TREES, HEDGES AND SHRUBS
-  EXISTING ANCIENT WOODLAND
-  EXISTING ANCIENT, NOBLE AND VETERAN TREES
-  EXISTING CONSERVATION AREAS
-  EXISTING LOCAL NATURE RESERVE
-  EXISTING LISTED BUILDINGS
-  EXISTING REGISTERED PARKS AND GARDENS
-  EXISTING SCHEDULED MONUMENT
-  EXISTING TREES PROTECTED BY TREE PRESERVATION ORDER (AREA OR INDIVIDUAL TREE)

**PROPOSED**

-  PROPOSED OPEN WATER
-  PROPOSED WOODLAND PLANTING OF TREES AND SHRUBS
-  PROPOSED WET WOODLAND
-  PROPOSED TALL SCREEN PLANTING TO ELEVATE FLIGHT PATH OF BATS & BARN OWLS
-  PROPOSED INDIVIDUAL TREES
-  PROPOSED HEDGE
-  PROPOSED HEDGE WITH INTERMITTENT TREES
-  PROPOSED GRASSLAND
-  PROPOSED INTERMITTENT TREES AND SHRUBS
-  PROPOSED ECOLOGY POND (INDICATIVE)
-  PROPOSED AQUATIC AND MARGINAL PLANTING (INDICATIVE)
-  PROPOSED ECOLOGY MITIGATION AREA / ECOLOGY PROTECTION MEASURES
-  PROPOSED NOISE BARRIER
-  PROPOSED REPLACEMENT LAND

**NOTES**

1. THIS PLAN SHOULD BE READ IN CONJUNCTION WITH OTHER PLAN APPLICATION DOCUMENTS IN PARTICULAR SCHEDULE 3 OF THE DEVELOPMENT CONSENT ORDER.
2. THIS LEGEND SHOULD BE READ IN CONJUNCTION WITH THE LOCATION KEY PLAN AND THE GENERAL ARRANGEMENT DRAWINGS.

Rev	Rev. Date	Purpose of revision	Drawn	Checked	Rev'd	Appr'd
-----	-----------	---------------------	-------	---------	-------	--------

Development Consent Order Number:	TR010060	Development Consent Order Drawing Number:	TR010060/APP/2.9
-----------------------------------	----------	---	------------------

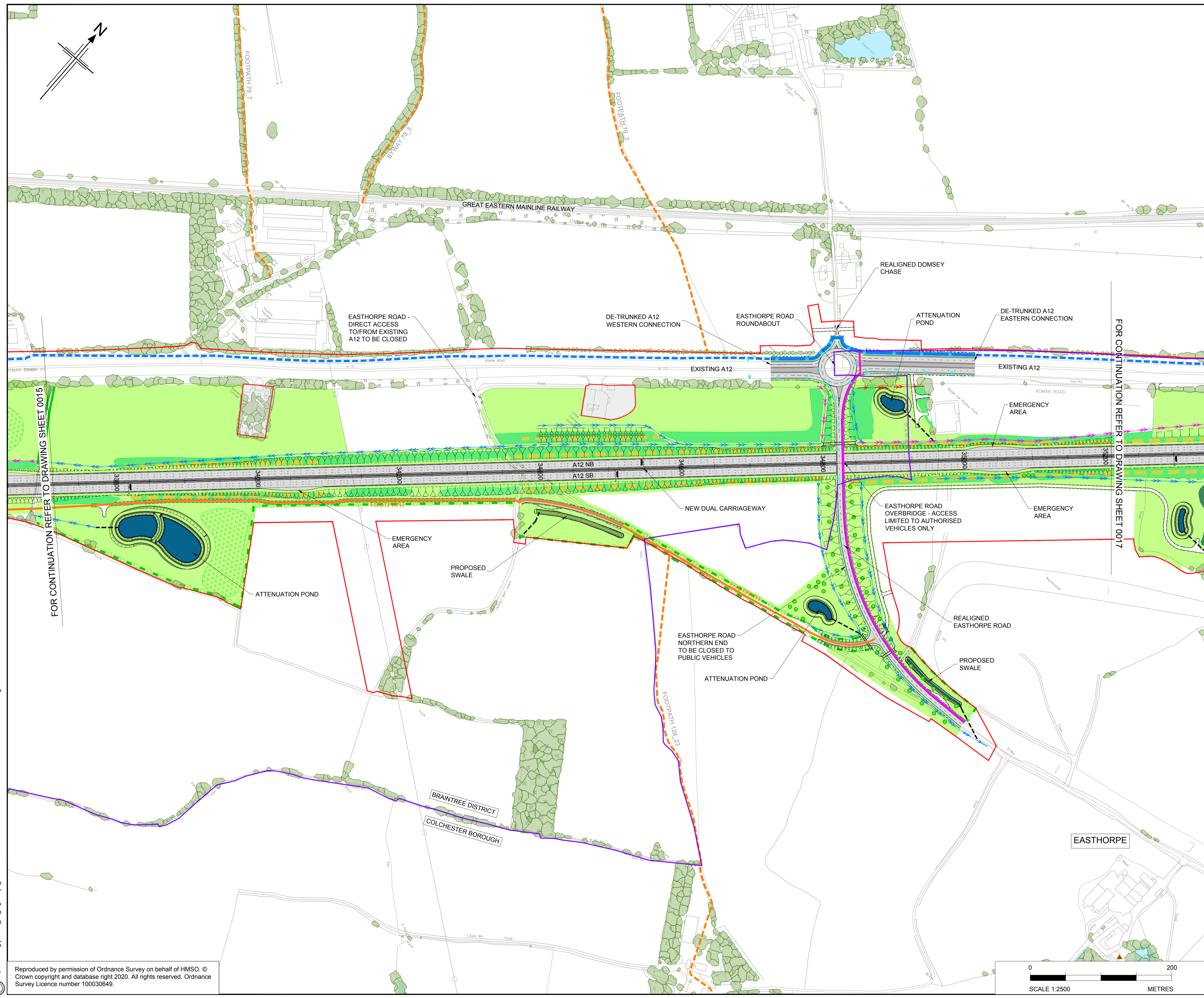


Project  
**A12 CHELMSFORD TO A120 WIDENING SCHEME**

Drawing title  
**GENERAL ARRANGEMENT  
PLANS  
LEGEND**

Regulation	REGULATION 5(2)(o)		
Purpose of issue	DCO APPLICATION		
State Code	Preliminary		
Project Stage	PCF 3	Drawing status	S4
Scale at A1 (841x594mm)	NTS	Rev	
Jacobs No.	B36601D1	Client no.	HE551497
Client no.	HE551497	Rev	P01

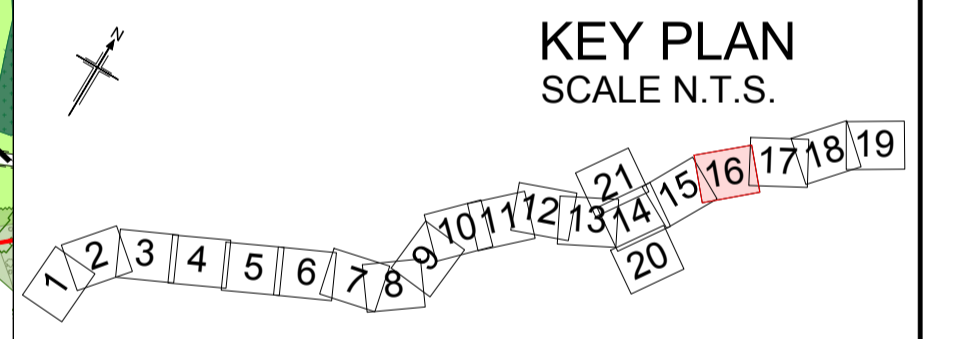
Drawing number	PIN	Originator	Volume
HE551497 -	JAC	LDC -	
SCHW		-DR- C -0020	



- NOTES**
1. ALL DIMENSIONS ARE IN METRES UNLESS OTHERWISE STATED.
  2. THIS PLAN SHOULD BE READ IN CONJUNCTION WITH THE GENERAL ARRANGEMENT PLANS, LEGEND AND OTHER APPLICATION DOCUMENTS IN PARTICULAR SCHEDULE 3 OF THE DEVELOPMENT CONSENT ORDER.
  3. THE BASE MAPPING IS BASED ON ORDNANCE SURVEY (O/S) DATA.

FOR CONTINUATION REFER TO DRAWING SHEET 0015

FOR CONTINUATION REFER TO DRAWING SHEET 0017



Rev	Rev. Date	Purpose of revision	Drawn	Checked	Rev'd	Appr'd

Development Consent Order Number: TR010060  
 Development Consent Order Drawing Number: TR010060/APP/2.9



Project: A12 CHELMSFORD TO A120 WIDENING SCHEME

Drawing title: **GENERAL ARRANGEMENT  
 CH. 33700 TO 35200  
 SHEET 16 OF 21**

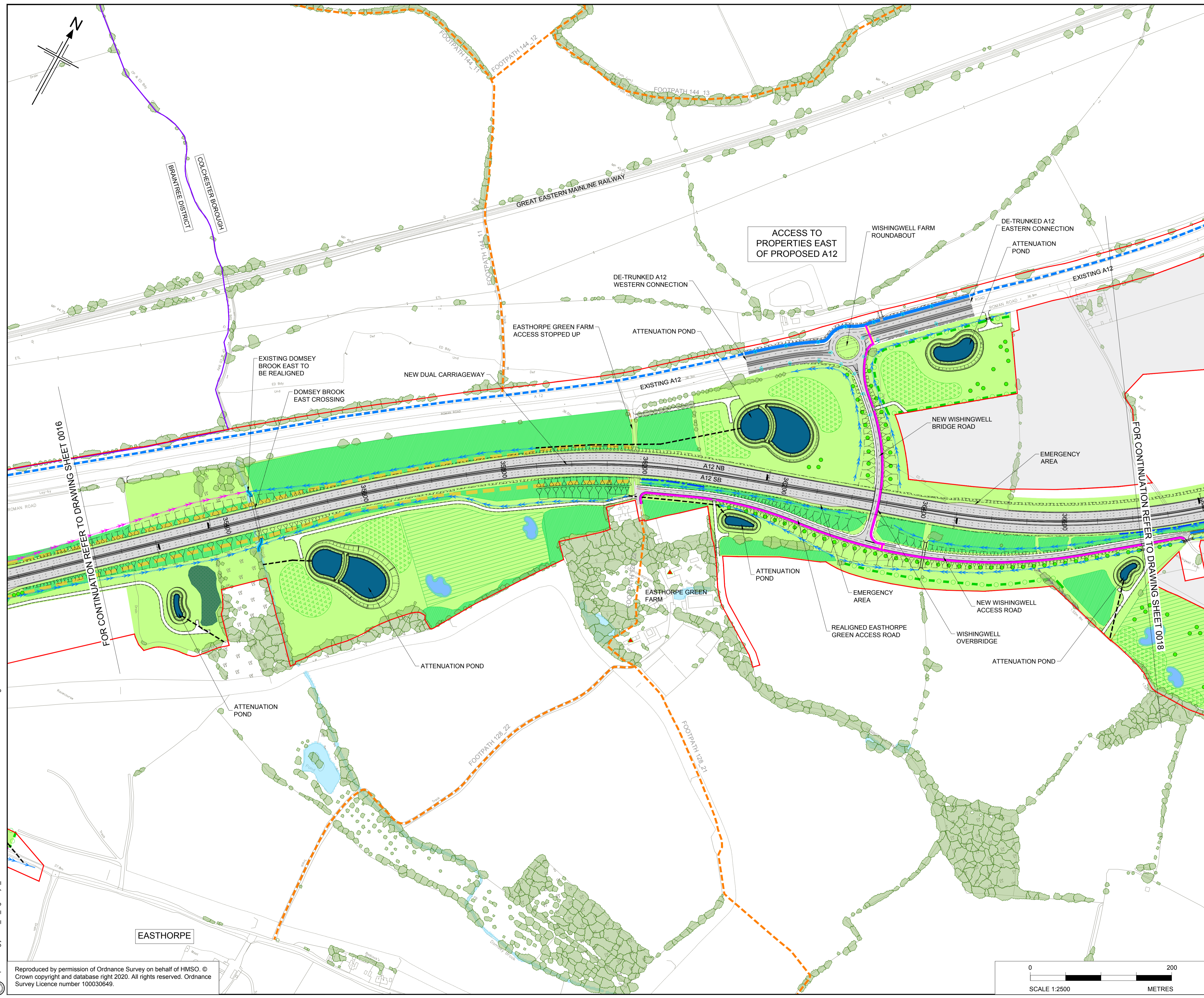
Regulation	REGULATION 5(2)(o)		
Purpose of issue	DCO APPLICATION		
State Code	Preliminary		
Project Stage	PCF 3	Drawing status	S4
Scale at A1 (841x594mm)	1:2500	Rev	P01
Jacobs No.	B36601D1	Client no.	HE551497

Drawing number: HE551497 - JAC - LDC - SCHW - DR - C - 0036  
 PIN: | Originator: | Volume: | Location: | Type: | Role: | Number:

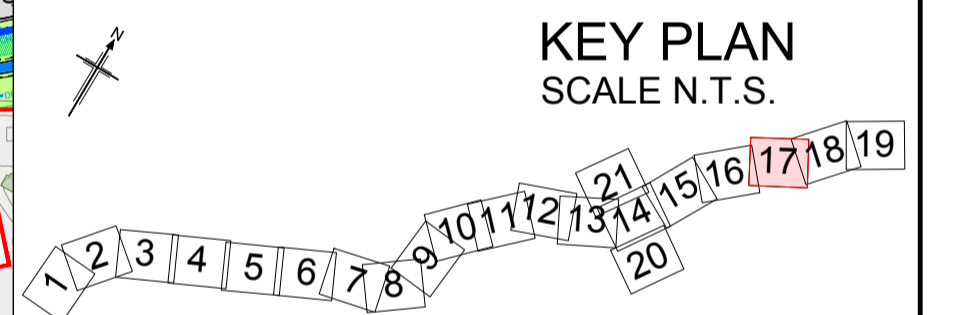
c:\pwworking\jacobs\_uk\_highways\_ssa\enouram\015554\51HE551497\JAC-LDC-SCHW-DR-C-0036.dwg - 02/09/2022 09:22:11 - A1Frame - EnourAM

Reproduced by permission of Ordnance Survey on behalf of HMSO. © Crown copyright and database right 2020. All rights reserved. Ordnance Survey Licence number 100030649.





- NOTES
1. ALL DIMENSIONS ARE IN METRES UNLESS OTHERWISE STATED.
  2. THIS PLAN SHOULD BE READ IN CONJUNCTION WITH THE GENERAL ARRANGEMENT PLANS, LEGEND AND OTHER APPLICATION DOCUMENTS IN PARTICULAR SCHEDULE 3 OF THE DEVELOPMENT CONSENT ORDER.
  3. THE BASE MAPPING IS BASED ON ORDNANCE SURVEY (O/S) DATA.



P01	01/08/22	FINAL FOR DCO SUBMISSION	AE	CC	CA	DT
Rev	Rev. Date	Purpose of revision	Drawn	Checked	Rev'd	Appr'd
Development Consent Order Number:			Development Consent Order Drawing Number:			
TR010060			TR010060/APP/2.9			



Project  
A12 CHELMSFORD TO A120 WIDENING SCHEME

Drawing title  
**GENERAL ARRANGEMENT**  
CH. 35200 TO 36700  
SHEET 17 OF 21

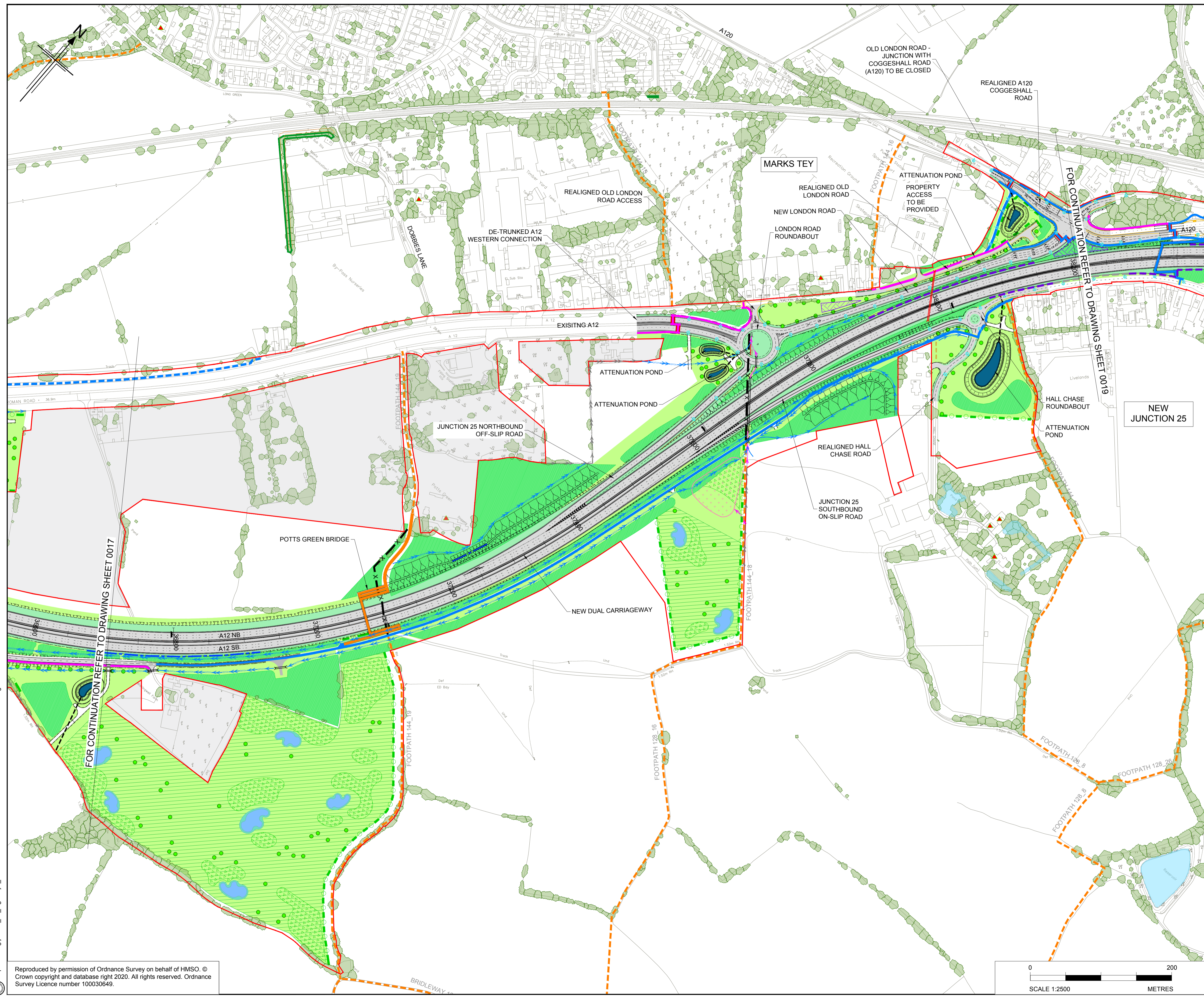
Regulation	REGULATION 5(2)(o)	
Purpose of issue	DCO APPLICATION	
State Code	Preliminary	
Project Stage	PCF 3	Drawing status
Scale at A1 (841x594mm)	1:2500	S4
Jacobs No.	B36601D1	Rev
Client no.	HE551497	P01

Drawing number  
HE551497 - JAC - LDC - SCHW - DR - C - 0037

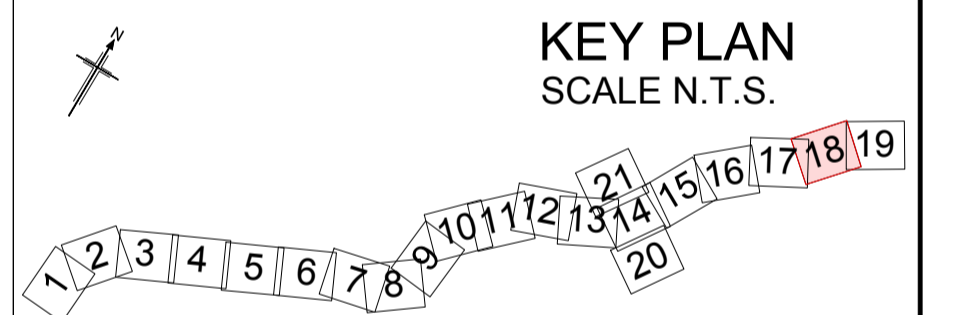
C:\pwworking\jacobs\_uk\_highways\_ssa\enouram\015554\51HE551497\JAC-LDC-SCHW-DR-C-0037.dwg - 02/09/2022 09:28:26 - A1Frame - EnourAM

Reproduced by permission of Ordnance Survey on behalf of HMSO. © Crown copyright and database right 2020. All rights reserved. Ordnance Survey Licence number 100030649.





- NOTES
1. ALL DIMENSIONS ARE IN METRES UNLESS OTHERWISE STATED
  2. THIS PLAN SHOULD BE READ IN CONJUNCTION WITH THE GENERAL ARRANGEMENT PLANS, LEGEND AND OTHER APPLICATION DOCUMENTS IN PARTICULAR SCHEDULE 3 OF THE DEVELOPMENT CONSENT ORDER.
  3. THE BASE MAPPING IS BASED ON ORDNANCE SURVEY (O/S) DATA.



Rev	Rev. Date	Purpose of revision	Drawn	Checked	Rev'd	Appr'd
P01	01/08/22	FINAL FOR DCO SUBMISSION	AE	CC	CA	DT
Development Consent Order Number:			Development Consent Order Drawing Number:			
TR010060			TR010060/APP/2.9			



Project  
A12 CHELMSFORD TO A120 WIDENING SCHEME

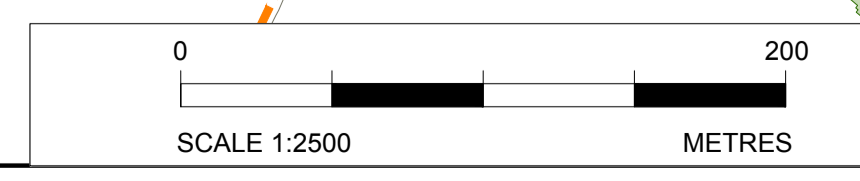
Drawing title  
**GENERAL ARRANGEMENT**  
CH. 36700 TO 38200  
SHEET 18 OF 21

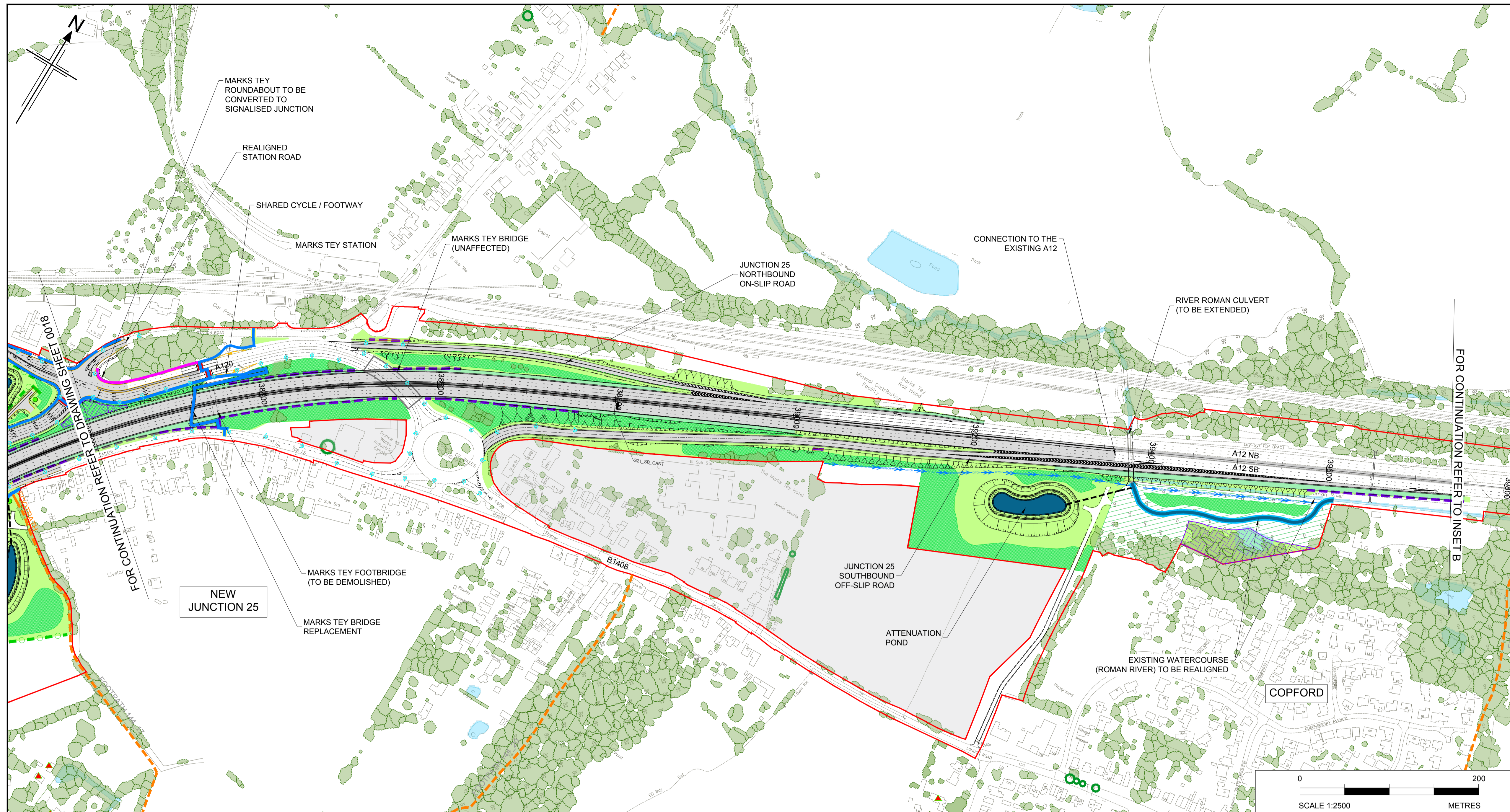
Regulation	REGULATION 5(2)(o)	
Purpose of issue	DCO APPLICATION	
State Code	Preliminary	
Project Stage	PCF 3	Drawing status
Scale at A1 (841x594mm)	1:2500	S4
Jacobs No.	B36601D1	Rev
Client no.	HE551497	P01

Drawing number  
HE551497 - JAC - LDC - SCHW - DR - C - 0038


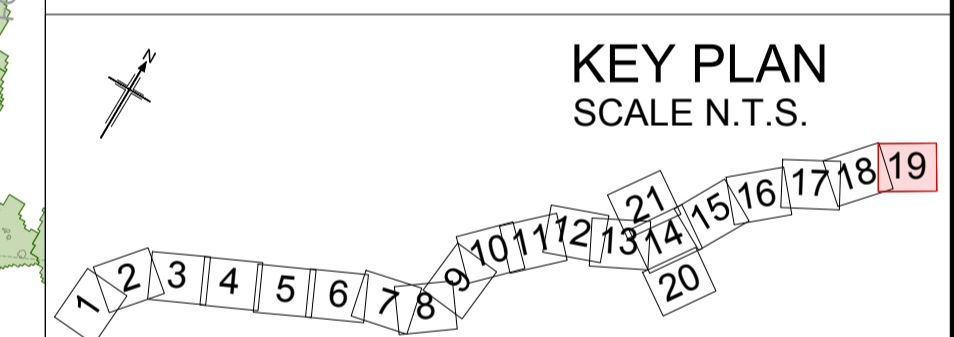
C:\working\jacobs\_uk\_highways\_ssa\enouram\01555451\HE551497\_JAC-LDC-SCHW-DR-C-0038.dwg - 03/08/2022 09:22:42 - A1Frame - EnourAM

Reproduced by permission of Ordnance Survey on behalf of HMSO. © Crown copyright and database right 2020. All rights reserved. Ordnance Survey Licence number 100030649.





- NOTES**
1. ALL DIMENSIONS ARE IN METRES UNLESS OTHERWISE STATED
  2. THIS PLAN SHOULD BE READ IN CONJUNCTION WITH THE GENERAL ARRANGEMENT PLANS, LEGEND AND OTHER APPLICATION DOCUMENTS IN PARTICULAR SCHEDULE 3 OF THE DEVELOPMENT CONSENT ORDER.
  3. THE BASE MAPPING IS BASED ON ORDNANCE SURVEY (O/S) DATA.



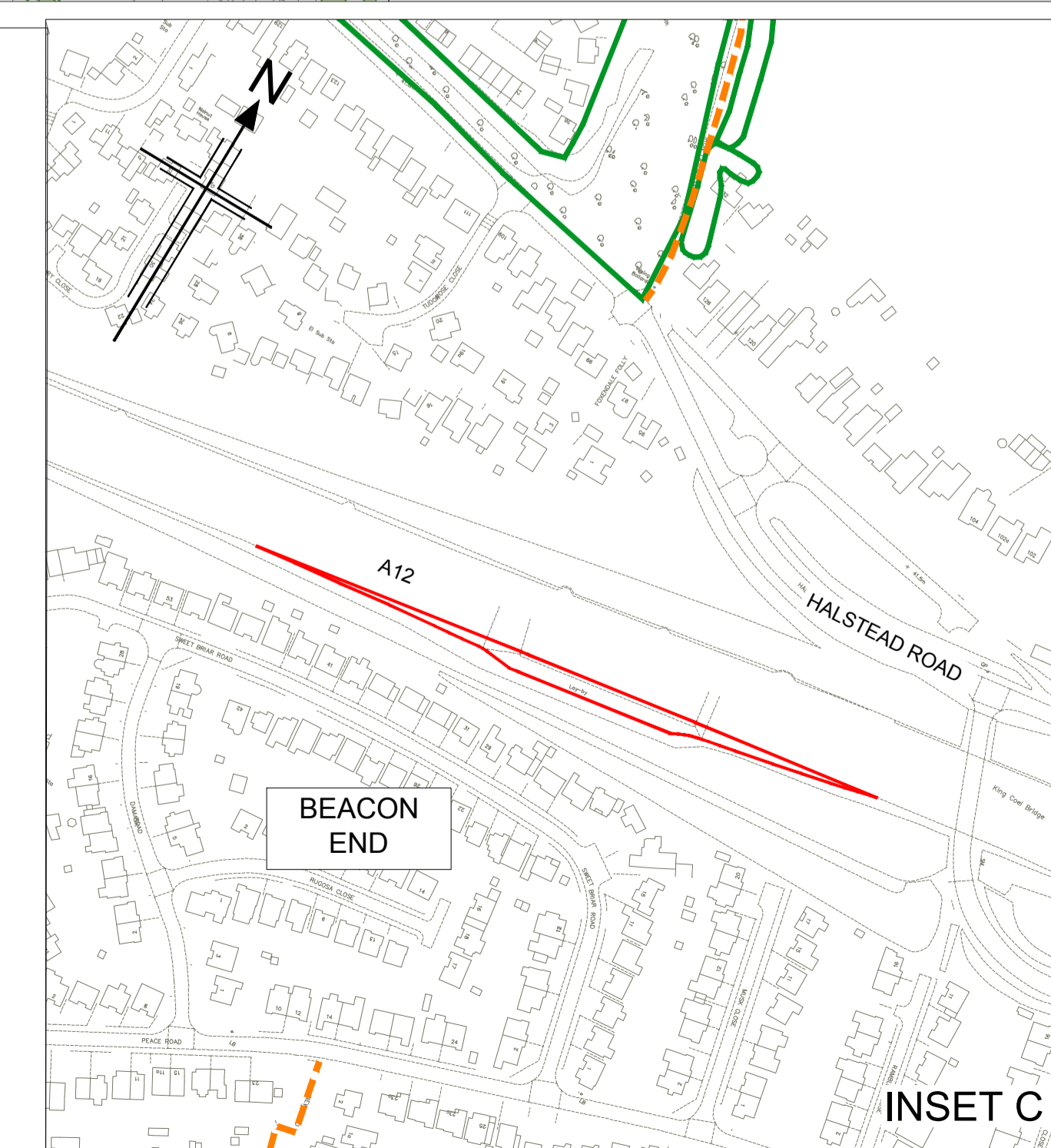
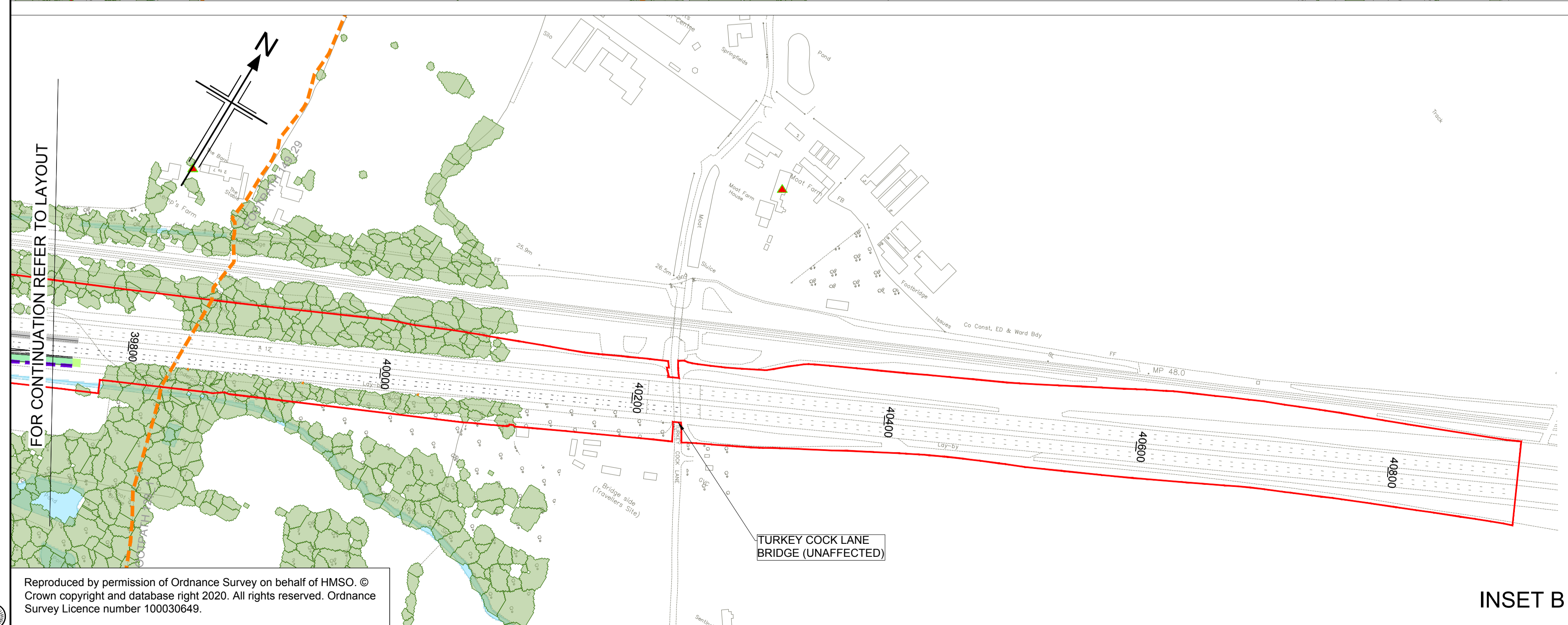
Rev	Rev. Date	Purpose of revision	Drawn	Checked	Rev'd	Appr'd
Development Consent Order Number:			Development Consent Order Drawing Number:			
TR010060			TR010060/APP/2.9			



Project  
**A12 CHELMSFORD TO A120 WIDENING SCHEME**

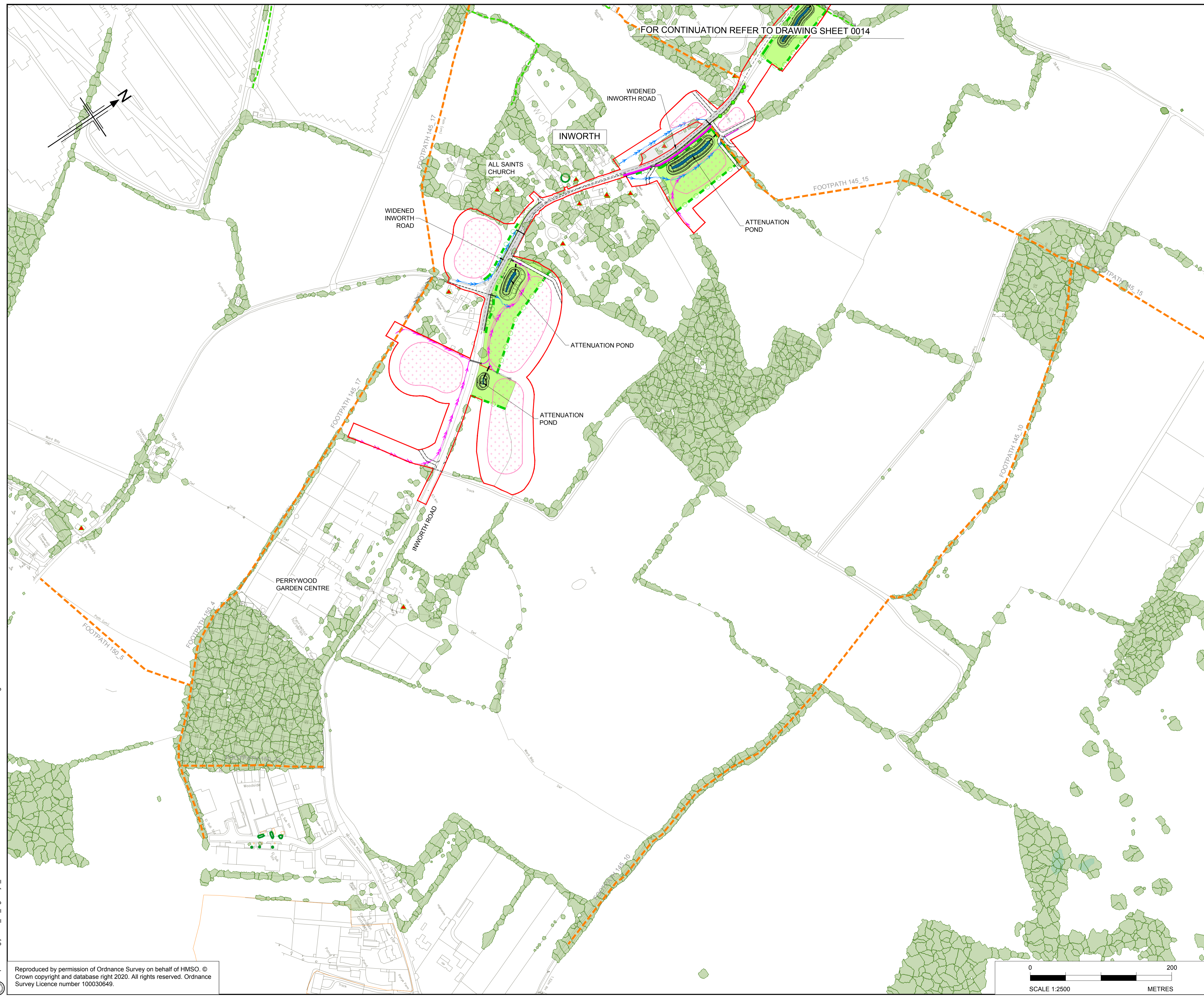
Drawing title  
**GENERAL ARRANGEMENT  
CH. 38200 TO 39355  
SHEET 19 OF 21**

Regulation	REGULATION 5(2)(o)		
Purpose of issue	DCO APPLICATION		
State Code	Preliminary		
Project Stage	PCF 3	Drawing status	S4
Scale at A1 (841x594mm)	1:2500	Rev	P01
Jacobs No.	B36601D1		
Client no.	HE551497		



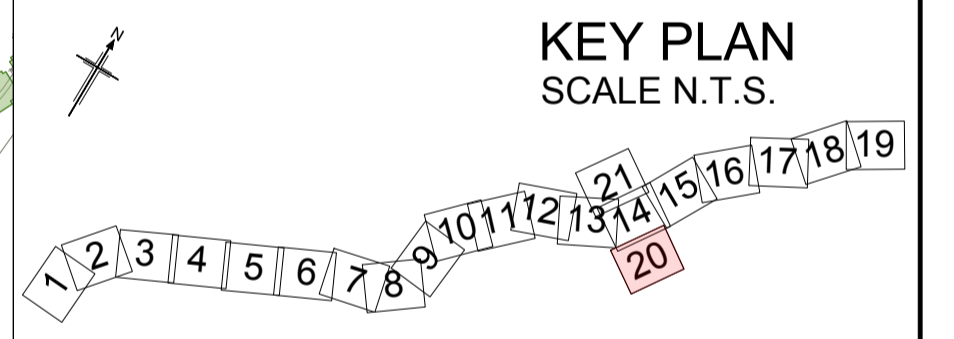
Reproduced by permission of Ordnance Survey on behalf of HMSO. © Crown copyright and database right 2020. All rights reserved. Ordnance Survey Licence number 100030649.

© jacobsworld/jacobsworld\_uk\_highways\_ssa/leinouram/015554/5/HE551497\_JAC-LDC-SCHW-DR-C-0039.dwg - 02/09/2022 09:42:56 - A1Frame - ElnourAM



FOR CONTINUATION REFER TO DRAWING SHEET 0014

- NOTES**
1. ALL DIMENSIONS ARE IN METRES UNLESS OTHERWISE STATED.
  2. THIS PLAN SHOULD BE READ IN CONJUNCTION WITH THE GENERAL ARRANGEMENT PLANS, LEGEND AND OTHER APPLICATION DOCUMENTS IN PARTICULAR SCHEDULE 3 OF THE DEVELOPMENT CONSENT ORDER.
  3. THE BASE MAPPING IS BASED ON ORDNANCE SURVEY (O/S) DATA.



Rev	Rev. Date	Purpose of revision	Drawn	Checked	Rev'd	Appr'd
PD1	02/08/22	FINAL FOR DCO SUBMISSION	AE	CC	CA	DT

Development Consent Order Number: TR010060  
 Development Consent Order Drawing Number: TR010060/APP/2.9



Project  
**A12 CHELMSFORD TO A120 WIDENING SCHEME**

Drawing title  
**GENERAL ARRANGEMENT**  
**SHEET 20 OF 21**

Regulation	REGULATION 5(2)(o)		
Purpose of issue	DCO APPLICATION		
State Code	Preliminary		
Project Stage	PCF 3	Drawing status	S4
Scale at A1 (841x594mm)	1:2500	Rev	P01
Jacobs No.	B36601D1		
Client no.	HE551497		

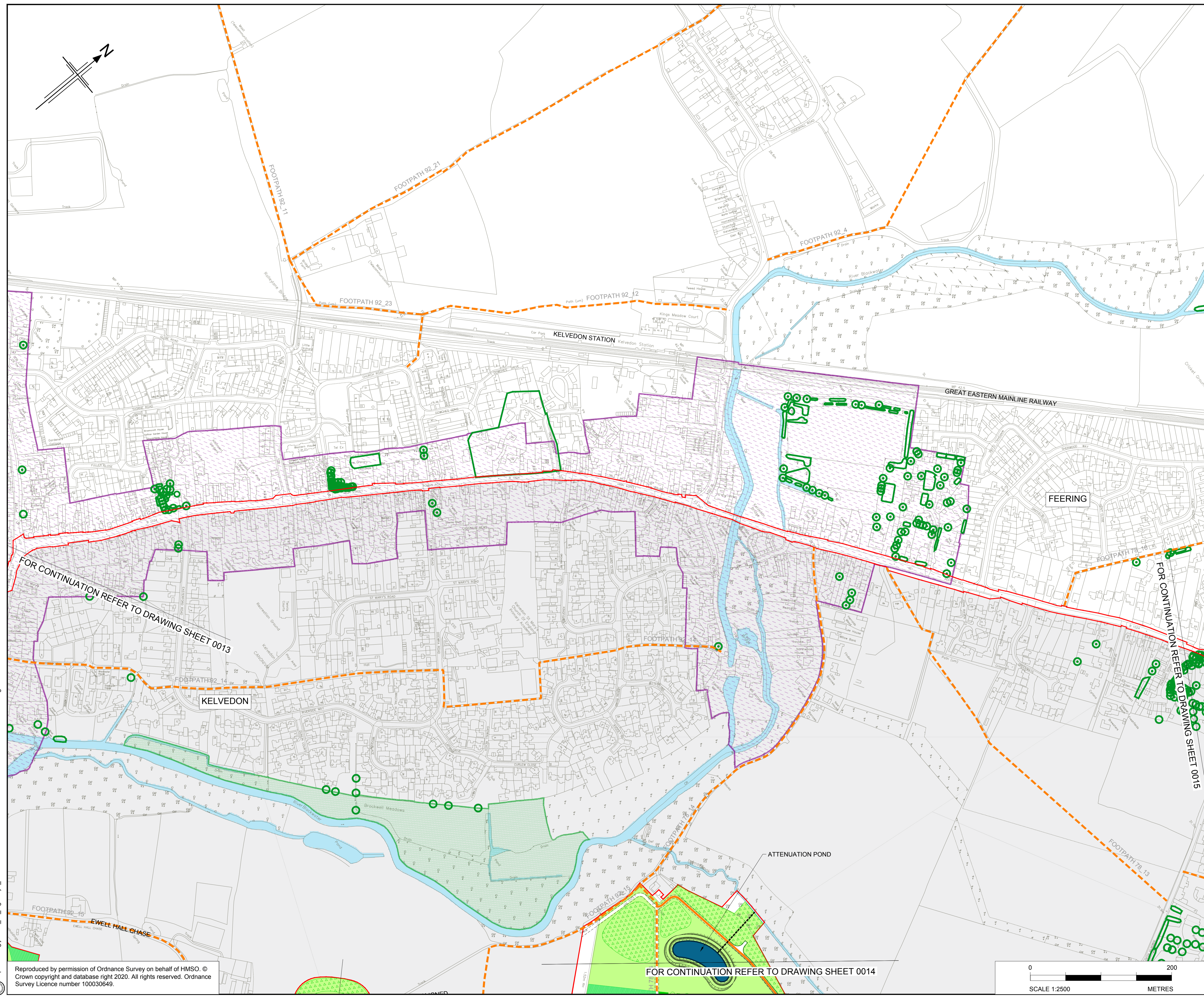
Drawing number: **HE551497 - JAC - LDC - SCHW - DR - C - 0040**



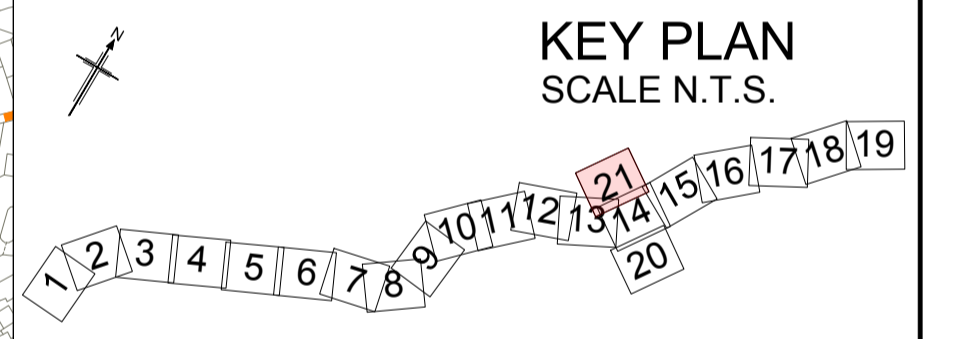
C:\working\jacobs\_uk\_highways\_ssa\enouram\01555451\HE551497\_JAC-LDC-SCHW-DR-C-0040.dwg - 03/08/2022 09:38:26 - A1Frame - EnourAM

Reproduced by permission of Ordnance Survey on behalf of HMSO. © Crown copyright and database right 2020. All rights reserved. Ordnance Survey Licence number 100030649.





- NOTES
1. ALL DIMENSIONS ARE IN METRES UNLESS OTHERWISE STATED
  2. THIS PLAN SHOULD BE READ IN CONJUNCTION WITH THE GENERAL ARRANGEMENT PLANS, LEGEND AND OTHER APPLICATION DOCUMENTS IN PARTICULAR SCHEDULE 3 OF THE DEVELOPMENT CONSENT ORDER.
  3. THE BASE MAPPING IS BASED ON ORDNANCE SURVEY (O/S) DATA.



Rev	Rev. Date	Purpose of revision	Drawn	Checked	Rev'd	Appr'd
P01	01/08/22	FINAL FOR DCO SUBMISSION	AE	CC	CA	DT
Development Consent Order Number:			Development Consent Order Drawing Number:			
TR010060			TR010060/APP/2.9			



Project  
A12 CHELMSFORD TO A120 WIDENING SCHEME

Drawing title  
**GENERAL ARRANGEMENT**  
**SHEET 21 OF 21**

Regulation	REGULATION 5(2)(o)	
Purpose of issue	DCO APPLICATION	
State Code	Preliminary	
Project Stage	PCF 3	Drawing status
Scale at A1 (841x594mm)	1:2500	S4
Jacobs No.	B36601D1	Rev
Client no.	HE551497	P01

Drawing number  
HE551497 - JAC - LDC - SCHW - DR - C - 0041

c:\pwworking\jacobs\_uk\_highways\_ssa\enouram\015554\51HE551497\_JAC-LDC-SCHW-DR-C-0041.dwg - 02/08/2022 09:48:01 - A1Frame - EnourAM

Reproduced by permission of Ordnance Survey on behalf of HMSO. © Crown copyright and database right 2020. All rights reserved. Ordnance Survey Licence number 100030649.

FOR CONTINUATION REFER TO DRAWING SHEET 0014

